

WIKIAlps

A wiki for capitalising on spatial-development projects

Pecher C.^{1*}, Fosson J.P.², Marzelli S.³, Tivadar M.⁴, Nared J.⁵, Borsdorf A.⁶, Niederer P.⁷. * info@wikialps-project.eu



Background

Spatial development is a crucial issue in the Alpine Space where economy, society and environment have to coexist in a very confined space. Any small action taken in any of these fields can trigger big alterations in the others. In the same way, actions taken at local, regional or national level have consequences that affect other countries within the Alpine Space. A balanced and shared territorial development needs appropriate, current and manageable information for a sound decision-making.

Partnership:



1: European Academy of Bozen/Bolzano www.eurac.edu



4: Institut national de recherche en sciences et technologies pour l'environnement et l'agriculture (Iristea) Développement des territoires montagnards www.irstea.fr/dtm



2: Fondazione Montagna sicura - Montagne sûre www.fondazionemontagnasicura.org



5: Znanstvenoraziskovalni center Slovenske akademije znanosti in umetnosti, Geografski inštitut Antona Melika www.zrc-sazu.si



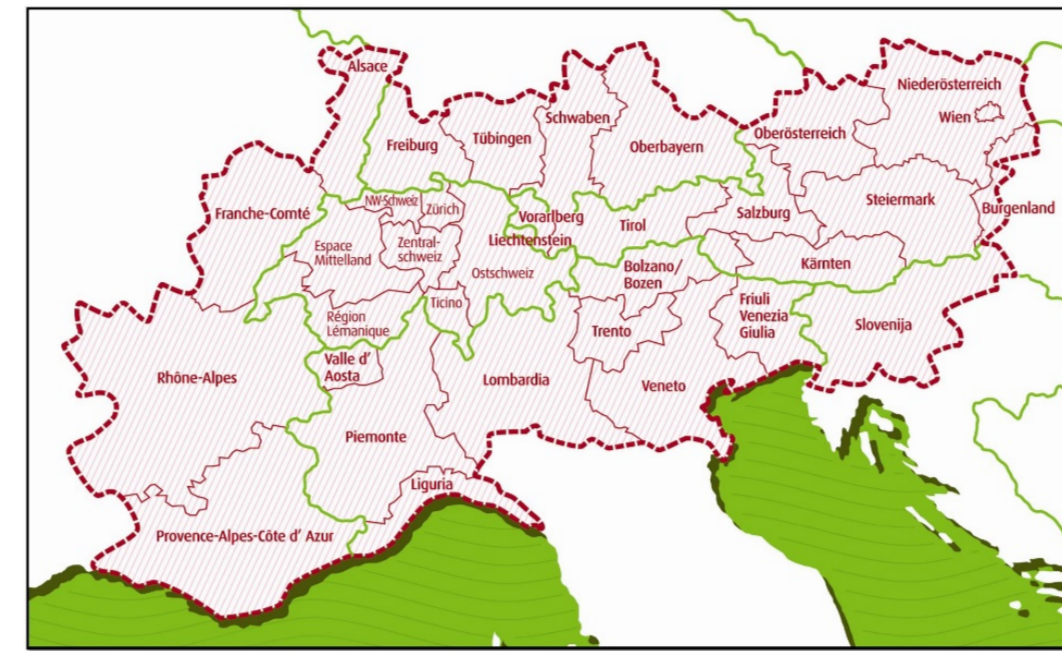
3: Institut für Umweltplanung und Raumentwicklung www.ifuplan.de



6: Institut für Interdisziplinäre Gebirgsforschung (IGF), Österreichische Akademie der Wissenschaften (ÖAW) www.mountainresearch.at



7: Schweizerische Arbeitsgemeinschaft für die Bergegebiete www.sab.ch



Source: Portrait Alpine Space Programme brochure

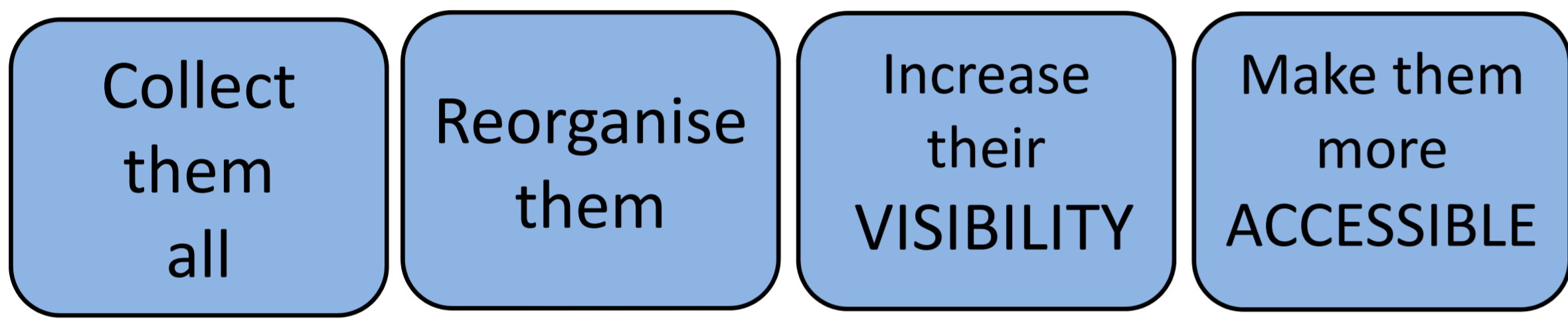
Aim /Objective

The overall aim is to **facilitate balanced and shared territorial development in the Alpine Space** by overcoming national borders and providing operative ready-to-use tools to facilitate decision makers, civil servants, researchers and entrepreneurs on this task.

In order to reach this goal the WIKIAlps project **capitalises on the results of Alpine Space Programme 2007-2013 projects** from two of the six thematic fields, "Inclusive growth" and "Resource efficiency and ecosystem management".

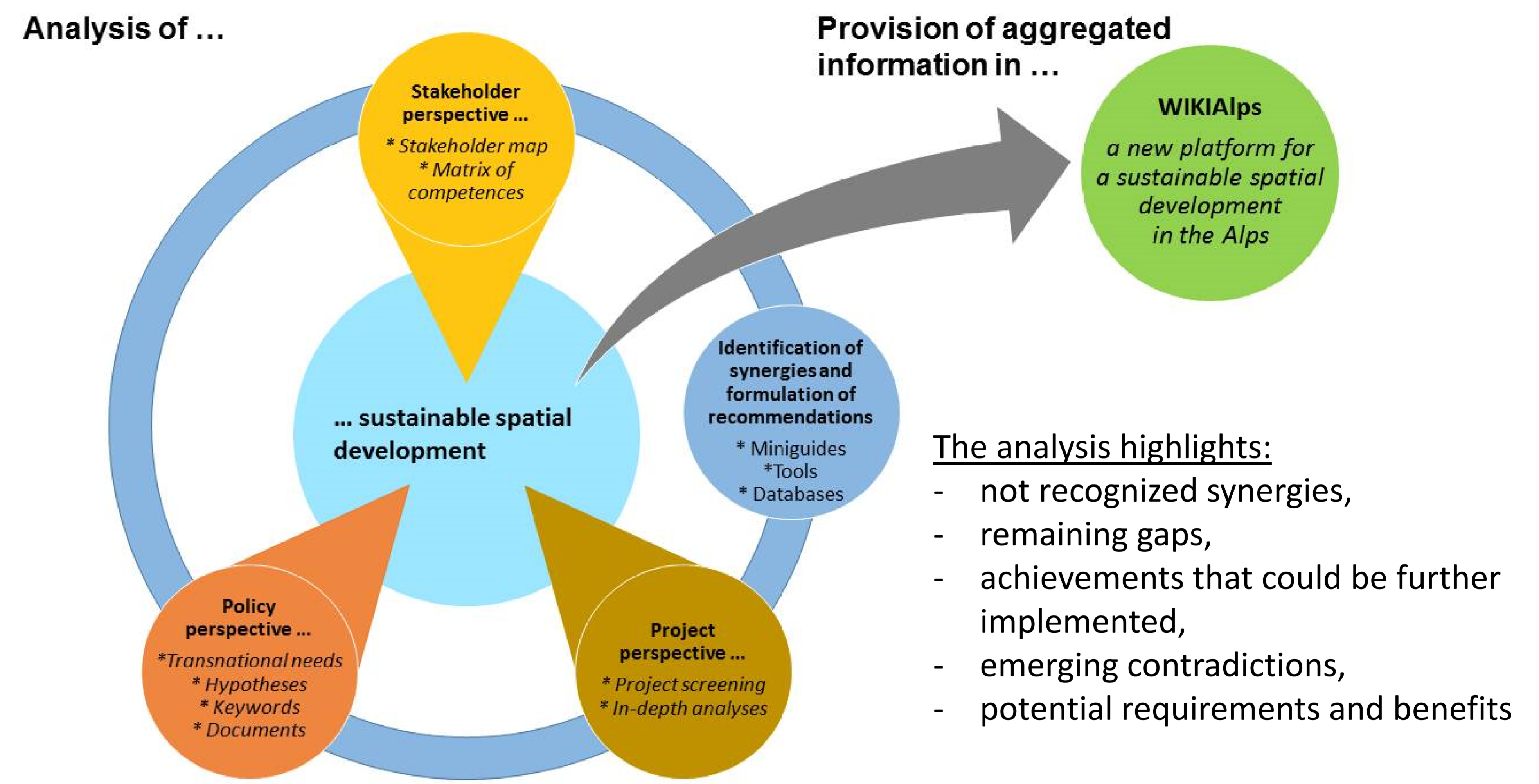
Capitalisation

We will do the following with PROJECT RESULTS:



Make them available in a platform to share knowledge and concerns on Spatial Development

Methodology



The analysis highlights:

- not recognized synergies,
- remaining gaps,
- achievements that could be further implemented,
- emerging contradictions,
- potential requirements and benefits

Results

+ Four Mini Guides

www.wikialps.eu



+ Practical Recommendations

The screenshot displays the WIKIAlps website interface. It includes a navigation menu on the left, a main content area with a 'Start Page' and 'Project Screening' section, and a 'How to Contribute' section. The 'Project Screening' section lists project partners and summaries. The 'How to Contribute' section provides instructions for users. The 'Editing an article' section shows a text editor with a preview of the article content. The 'Document Analysis' section shows a table of contents for a document.